



8 6 1 5 8 6 2  
Tx:4445825

*Return to:*

City Clerk, City of Troy  
116 E. Market Street  
Troy, Illinois 62294

2019R34209  
STATE OF ILLINOIS  
MADISON COUNTY  
10/23/2019 02:27 PM  
AMY M. MEYER, RECORDER  
REC FEE: 50.00  
CO STAMP FEE:  
ST STAMP FEE:  
FF FEE:  
RHSPS FEE:  
# OF PAGES: 6

# CITY OF TROY ORDINANCE NO. 2019-16

*50.00 CITY*

**AN ORDINANCE OF THE CITY OF TROY, ILLINOIS, PROVIDING FOR  
THE INSTALLATION OF STOP SIGNS AT CERTAIN LOCATIONS AT  
THE INTERSECTIONS OF NORTH AND SOUTH WILSON HEIGHTS  
ROAD AND TROY ROAD(S) IN THE CITY OF TROY, ILLINOIS**

---

**Adopted by the  
City Council of the  
City of Troy, Illinois**

**This 21<sup>st</sup> Day of October, 2019**

---

*Published in pamphlet form by the authority of the City Council of the City  
of Troy, Madison County, Illinois, this 21<sup>st</sup> Day of October, 2019*

*[Handwritten mark]*

## Ordinance No. 2019-16

### AN ORDINANCE OF THE CITY OF TROY, ILLINOIS, PROVIDING FOR THE INSTALLATION OF STOP SIGNS AT CERTAIN LOCATIONS AT THE INTERSECTIONS OF NORTH AND SOUTH WILSON HEIGHTS ROAD AND TROY ROAD(S) IN THE CITY OF TROY, ILLINOIS

---

**WHEREAS**, upon completion of the connection from the Madison County Transit's Goshen Trail to the new Scott-Troy Trail, Madison County Transit and the Illinois Department of Transportation planned new stops signs at the Intersections of North and South Wilson Heights Roads and Troy Roads, as depicted in the Signage and Pavement Marking Sheets in IDOT Project No. TE-00D8, to enhance the safety of bicyclists and pedestrians utilizing the Trails; and

**WHEREAS**, according to the Engineer's Report on the Scott-Troy Trail, "[t]he project will connect the two (2) largest downstate counties in Illinois with a 7 mile trail between the City of Troy and the City of O'Fallon", "enhances surface transportation in both Madison and St. Clair Counties by providing an alternative transportation facility for local residents wishing to bike or walk to work, school, parks and shopping centers in the Metro East area", and "connect[s] to over 85 miles of trails in Madison County"; and

**WHEREAS**, the City Council of the City of Troy, Madison County, Illinois, supports the proposed future extension of the Madison County Transit (MCT) Bicycle and Pedestrian Trail system from these Intersections to Formosa Road, where Madison County Transit is currently received funding to construct a Trail extension to Spring Valley Road to connect to its existing Trail between Spring Valley Road and the MCT Park-n-Ride Lot at South Main Street, all along the North side of US Route 40; and

**WHEREAS**, the safety enhancements at these Intersections are supported by Madison County Transit, the Metro-East Park & Recreation District, and Collinsville Township Road and Bridge Commissioner and Madison County Board Member Larry Trucano; and

**WHEREAS**, upon order of the City Council of the City of Troy, Illinois and the evidence herein established, the Chief of Police and City Engineer have determined the need to improve safety at a certain location within the corporate limits of the City of Troy, Madison County, Illinois; and

**WHEREAS**, the City Council of the City of Troy, Illinois has determined that the public safety will be promoted by establishing Stop signs at the location set forth by the Chief of Police.

**NOW, THEREFORE, BE IT ORDAINED BY THE CITY COUNCIL OF THE CITY OF TROY, MADISON COUNTY, ILLINOIS AS FOLLOWS:**

Section 1. That the City Council hereby determine that the preambles hereto are true and correct and are incorporated herein by reference as if fully set forth at this point.

Section 2. Stop signs are hereby required and shall be installed as follows:

Four-way stop at the Intersection of North Wilson Heights Road and Troy Road (North Frontage Road of I-55/70)

Four-way stop at the at the Intersection of South Wilson Heights Road and Troy Road (South Frontage Road of I-55/70)

Section 3. Stop signs conforming to the Illinois Department of Transportation's standards and specifications, if applicable, shall be erected at the intersection(s) described in Section 2 above, such intersection(s) being within the City of Troy, Illinois. The location of these signs shall conform to the requirements of the Illinois Department of Transportation's standards and specifications, if applicable.

Section 4. Any person who disobeys the Stop signs to be placed pursuant to this Ordinance shall be in violation of Chapters 71.05, 71.06 and 71.99 of the Codified Ordinances of the City of Troy, and shall be in violation of our Codified Ordinances, and shall be fined not less than \$25.00 nor more than \$500.00 for each such offense.

Section 5. The Code of Ordinances of the City of Troy, Illinois, Chapter 73, Schedule VI, is hereby amended to reflect the above described Stop signs' placement.

Section 6. If any section or provision of this Ordinance is declared invalid for any reason, such invalidity shall not affect or impair any of the remaining sections or provisions of this Ordinance which can be given effect without the invalid section or provision, and to this end, the sections and provisions of this Ordinance are declared to be severable.

Section 7. This Ordinance shall be in full force and affect from and after its passage and approval and publication in pamphlet, according to the law.

Passed by the Council of the City of Troy, Madison County, Illinois approved by the Mayor, and deposited in the office of the City Clerk this 21<sup>st</sup> day of October, 2019.

Those Voting Aye: Dawson, Hellrung, Henderson, Halicang, Knoll, Leon, Manley

Those Voting Nay: \_\_\_\_\_

Those Absent: Turner

Attest:

Andrea D Lambert  
Andrea D. Lambert, City Clerk  
City of Troy, Illinois

Approved:

By: Allen P. Adomite  
Allen P. Adomite, Mayor  
City of Troy, Illinois




REFERENCE STANDARDS 11-04-2016 LETTING ITEM 081

U.S. DEPARTMENT OF TRANSPORTATION, MANUAL ON UNIFORM TRAFFIC CONTROL STANDARDS, 2009  
 AMERICAN ASSOCIATION OF STATE HIGHWAYS AND TRANSPORTATION OFFICIALS, GUIDE FOR THE DEVELOPMENT OF BICYCLE FACILITIES, 2012  
 ILLINOIS DEPARTMENT OF TRANSPORTATION, STANDARD SPECIFICATION FOR ROAD AND BRIDGE CONSTRUCTION, APRIL 1, 2016

STANDARDS	
000001-06	701006-05
001006	701301-04
280001-07	701501-06
420401-42	701801-06
424001-08	604001-04
424016-02	720001-01
515001-03	720006-04
542301-03	780001-05
542306-03	BLR 17-4
542606-02	701001-02
602301-04	BLR 18-6

INDEX OF SHEETS

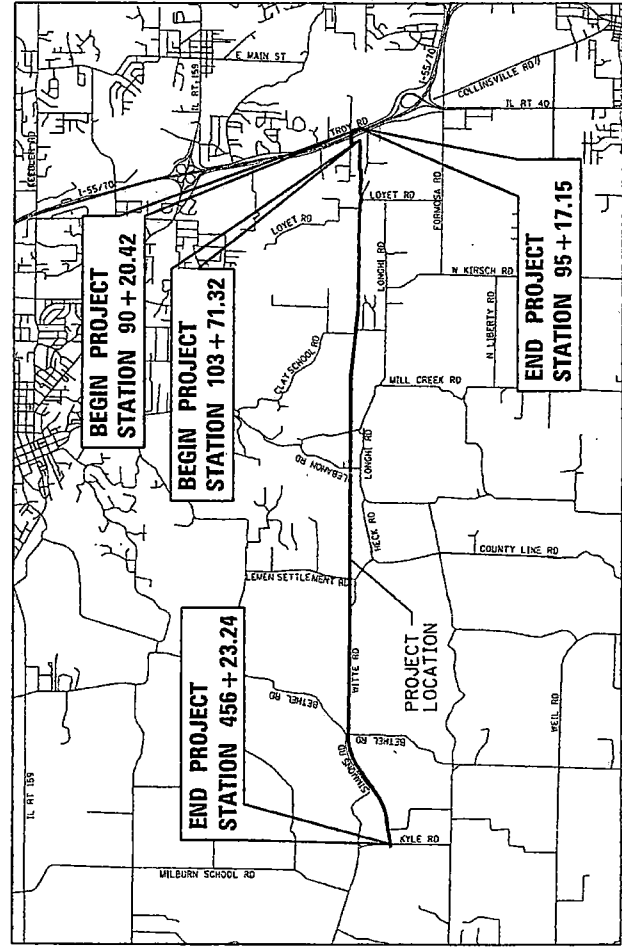
SHEET NUMBER	DESCRIPTION
1	COVER SHEET
2-3	GENERAL NOTES AND LEGEND
4-5	SUMMARY OF QUANTITIES
6-7	GENERAL NOTES - PROPOSED
8-9	TYPICAL SECTIONS - PROPOSED
10-19	QUANTITY SCHEDULES
20-29	BIDDER'S SCHEDULES
30-39	PROPOSED BIDDING SCHEDULES
40-49	STAGE CONSTRUCTION SHEETS
50-59	STORAGE AND PAVEMENT MARKINGS
60-69	STRUCTURAL SHEETS
70-79	STRUCTURAL DETAILS
80-89	MISCELLANEOUS DETAILS
90-99	STRUCTURAL DETAILS
100-109	CROSS SECTIONS
110-119	CROSS SECTIONS
120-129	CROSS SECTIONS
130-139	CROSS SECTIONS
140-149	CROSS SECTIONS
150-159	CROSS SECTIONS
160-169	CROSS SECTIONS
170-179	CROSS SECTIONS
180-189	CROSS SECTIONS
190-199	CROSS SECTIONS
200-209	CROSS SECTIONS
210-219	CROSS SECTIONS
220-229	CROSS SECTIONS
230-239	CROSS SECTIONS
240-249	CROSS SECTIONS
250-259	CROSS SECTIONS
260-269	CROSS SECTIONS
270-279	CROSS SECTIONS
280-289	CROSS SECTIONS
290-299	CROSS SECTIONS
300-309	CROSS SECTIONS
310-319	CROSS SECTIONS
320-329	CROSS SECTIONS
330-339	CROSS SECTIONS
340-349	CROSS SECTIONS
350-359	CROSS SECTIONS
360-369	CROSS SECTIONS
370-379	CROSS SECTIONS
380-389	CROSS SECTIONS
390-399	CROSS SECTIONS
400-409	CROSS SECTIONS
410-419	CROSS SECTIONS
420-429	CROSS SECTIONS
430-439	CROSS SECTIONS
440-449	CROSS SECTIONS
450-459	CROSS SECTIONS
460-469	CROSS SECTIONS
470-479	CROSS SECTIONS
480-489	CROSS SECTIONS
490-499	CROSS SECTIONS
500-509	CROSS SECTIONS
510-519	CROSS SECTIONS
520-529	CROSS SECTIONS
530-539	CROSS SECTIONS
540-549	CROSS SECTIONS
550-559	CROSS SECTIONS
560-569	CROSS SECTIONS
570-579	CROSS SECTIONS
580-589	CROSS SECTIONS
590-599	CROSS SECTIONS
600-609	CROSS SECTIONS
610-619	CROSS SECTIONS
620-629	CROSS SECTIONS
630-639	CROSS SECTIONS
640-649	CROSS SECTIONS
650-659	CROSS SECTIONS
660-669	CROSS SECTIONS
670-679	CROSS SECTIONS
680-689	CROSS SECTIONS
690-699	CROSS SECTIONS
700-709	CROSS SECTIONS
710-719	CROSS SECTIONS
720-729	CROSS SECTIONS
730-739	CROSS SECTIONS
740-749	CROSS SECTIONS
750-759	CROSS SECTIONS
760-769	CROSS SECTIONS
770-779	CROSS SECTIONS
780-789	CROSS SECTIONS
790-799	CROSS SECTIONS
800-809	CROSS SECTIONS
810-819	CROSS SECTIONS
820-829	CROSS SECTIONS
830-839	CROSS SECTIONS
840-849	CROSS SECTIONS
850-859	CROSS SECTIONS
860-869	CROSS SECTIONS
870-879	CROSS SECTIONS
880-889	CROSS SECTIONS
890-899	CROSS SECTIONS
900-909	CROSS SECTIONS
910-919	CROSS SECTIONS
920-929	CROSS SECTIONS
930-939	CROSS SECTIONS
940-949	CROSS SECTIONS
950-959	CROSS SECTIONS
960-969	CROSS SECTIONS
970-979	CROSS SECTIONS
980-989	CROSS SECTIONS
990-999	CROSS SECTIONS



FULL SIZE PLANS HAVE BEEN PREPARED USING STANDARD ENGINEERING SCALES. REDUCED SIZED PLANS WILL NOT CONFORM TO STANDARD SCALES. IN MAKING MEASUREMENTS ON REDUCED PLANS, THE ABOVE SCALES MAY BE USED.

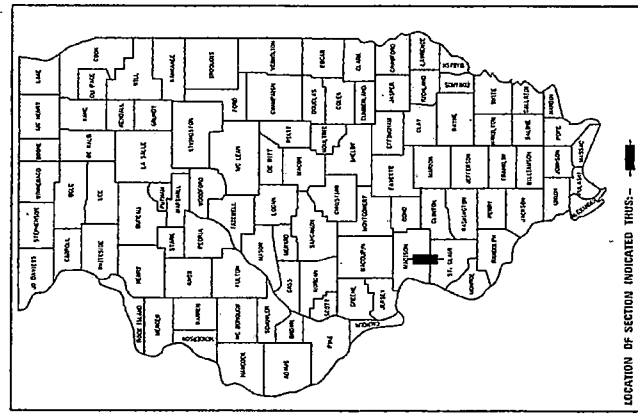
J.L.L.L.E.  
 JOINT UTILITY LOCATION INFORMATION FOR EXCAVATION  
 1-800-892-0923  
 OR 811

STATE OF ILLINOIS  
 DEPARTMENT OF TRANSPORTATION  
**PROPOSED**  
**SCOTT-TROY TRAIL**  
 METRO EAST PARK AND RECREATION DISTRICT  
 SECTION 06-00001-00-BT  
 MADISON AND ST. CLAIR COUNTY  
 PROJECT NO. TE-0008 (115)  
 JOB NO. C-98-305-07



SCALE: 1" = 3000'  
 NET LENGTH OF SCOTT-TROY PROJECT: 35,749 LIN. FT. = 6.86 MILES  
 SECTION 13, 24, 25, 36, T.3 N., R. 8 W., 3RD P.M.  
 SECTION 18, 19, 30, 31, T.3 N., R. 7 W., 3RD P.M.  
 SECTION 1, 12, T.2 N., R. 8 W., 3RD P.M.  
 SECTION 7, 18, T.2 N., R. 7 W., 3RD P.M.

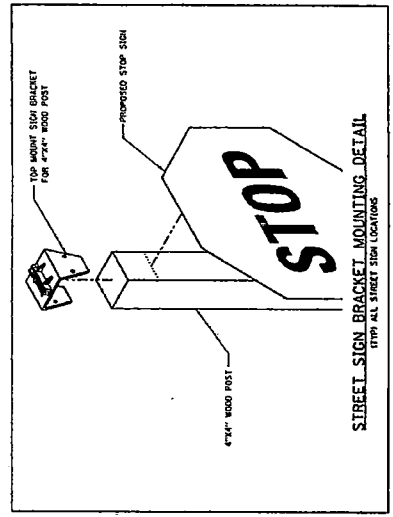
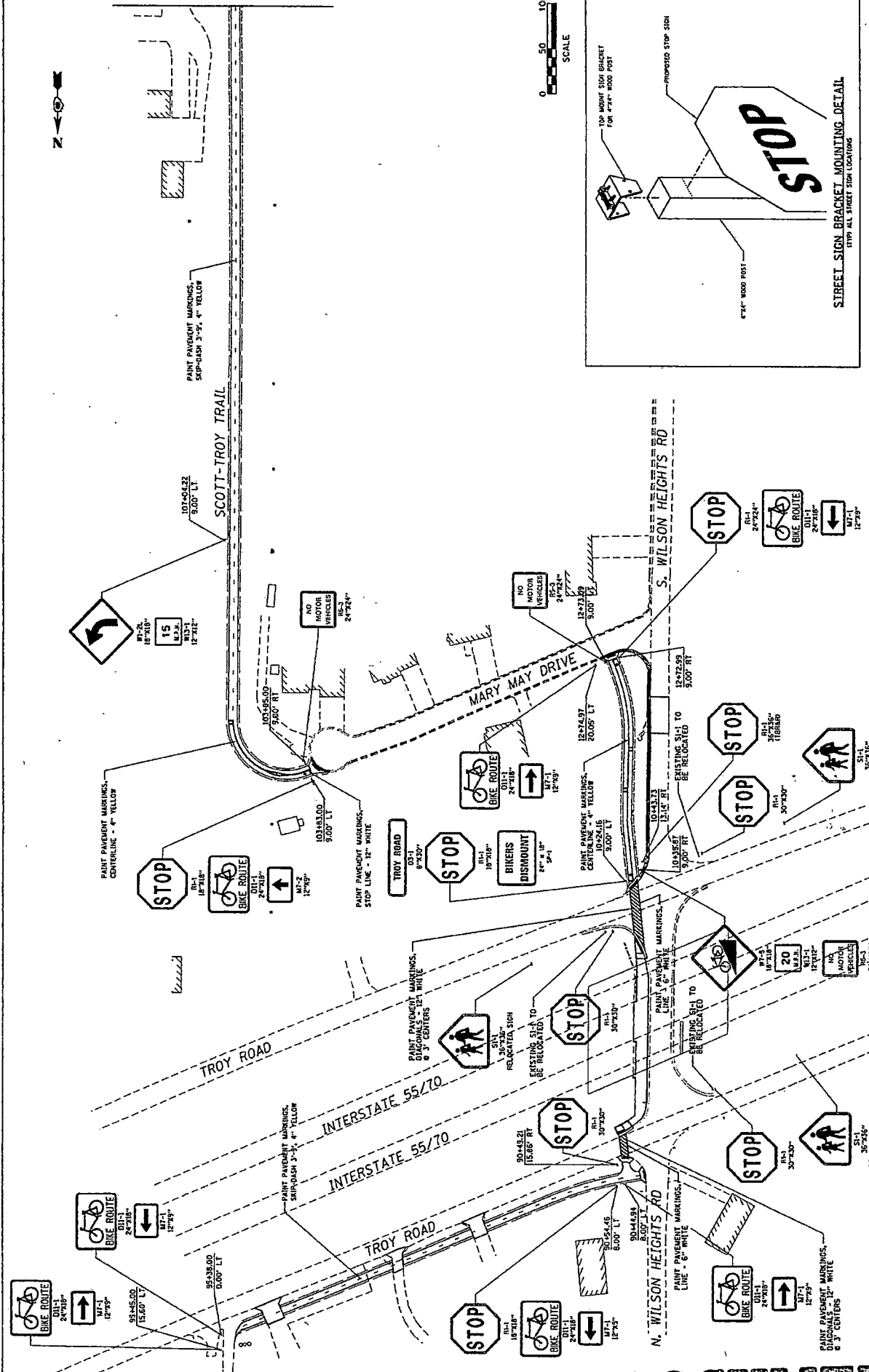
SECTION	COUNTY	SHEET NO.
06-00001-00-BT	MADISON/ST. CLAIR	335
FED. ROAD DIST. NO.	ILLINOIS CONTRACT NO.	97633



STATE OF ILLINOIS, DEPARTMENT OF TRANSPORTATION  
 Approved: [Signature] 9/19/16  
 Local Agency Representative  
 Prepared: [Signature] 9/19/16  
 Requesting for Bid: [Signature] 9/19/16  
 Beaveer Limited Liability Company  
 Local Engineer of Local Roads & Streets

Stamp: J.L.L.L.E. STATE OF ILLINOIS  
 Stamp: JENSEN ASSOCIATES, INC. P.C. CONSULTING ENGINEERS AND LAND SURVEYORS  
 Stamp: (Printed by the Authority of the State of Illinois)

MATCH LINE STA. 113+00



SHEET NO. 01 OF 13 SHEETS		SHEET NO. 01 OF 13 SHEETS		SHEET NO. 01 OF 13 SHEETS	
SCALE: 1" = 50'		SCALE: 1" = 50'		SCALE: 1" = 50'	
METRO EAST PARK & RECREATION DISTRICT		SIGNAGE & PAVEMENT MARKING SHEETS		CONTRACT NO. 27333	
SCOTT-TROY TRAIL		S. WILSON HEIGHTS RD		ILLINOIS ST. RD PROJECT	
DESIGNED - SALS	REVISOR - SALS	COUNTY	SECTION	DATE	DATE
DRAWN - SALS	REVISOR - WJB	MAHON	06-0001-00-BT	11/19/15	11/19/15
CHECKED - WJB	REVISOR -	CONTRACT NO.	27333	DATE	7/29/2006
DATE	11/19/15	DATE	11/19/15	DATE	11/19/15
USER NAME - J SHAY	DATE	DATE	DATE	DATE	DATE
DATE	DATE	DATE	DATE	DATE	DATE

**END OF DOCUMENT**